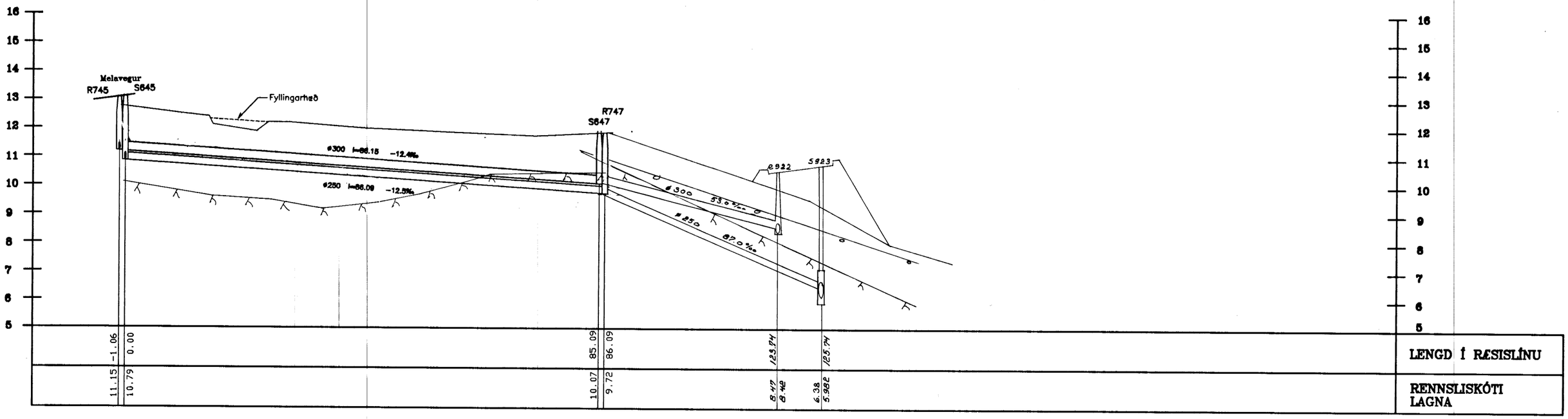

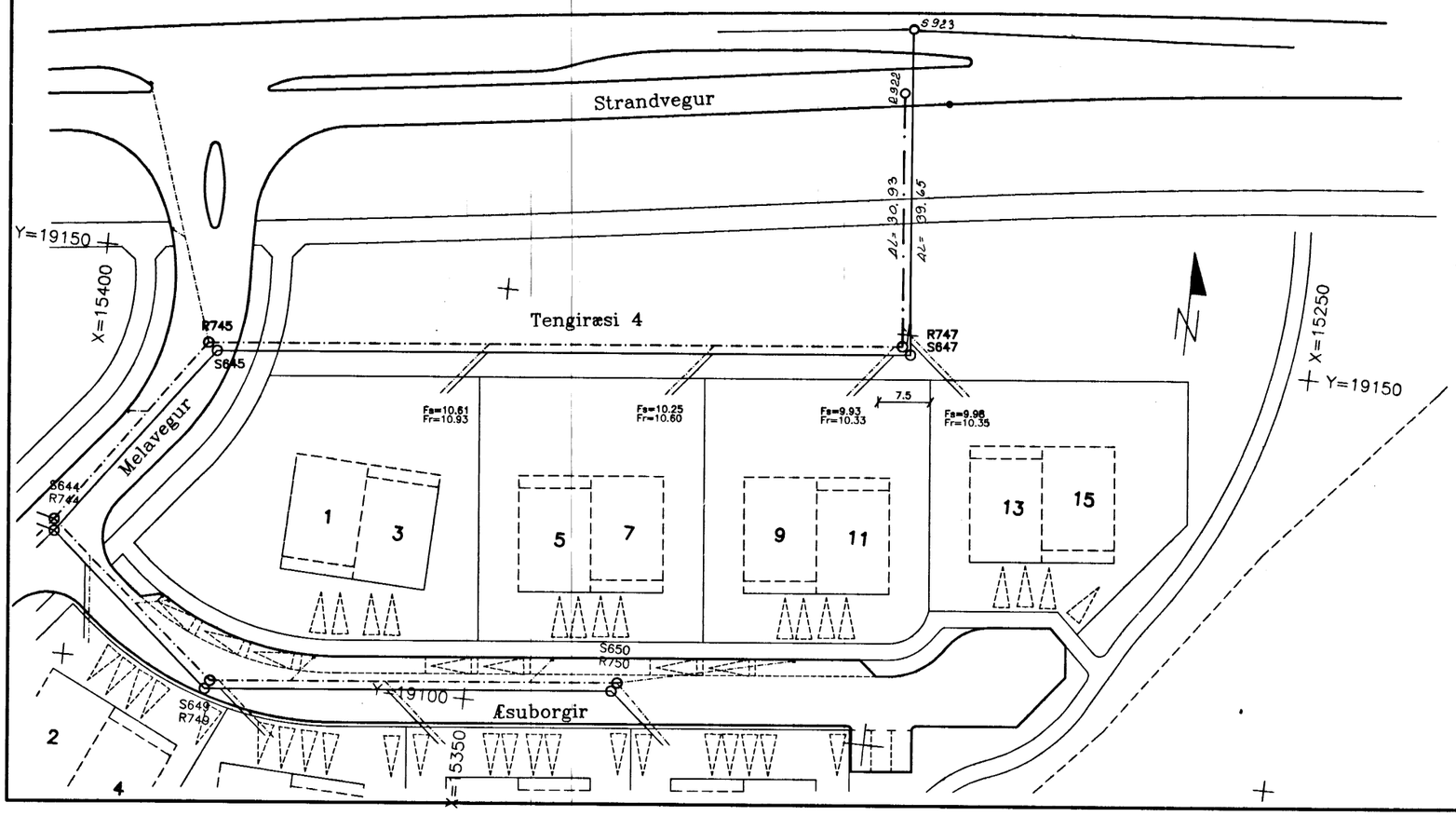

Hnitaskrá

PUNKTUR (NR.)	X-HNIT (M)	Y-HNIT (M)
R745	15386.218	19139.489
R747	15300.536	19148.481
8.922	15303.7646	19179.2462
S645	15385.055	19138.606
S647	15299.437	19147.591
5.923	15303.5755	19187.0268

SKÝRINGAR

Yfirborð lands
Burðarheft lag
Klöpp

Eftirfarandi gildir um heimæðar, nema annað komi fram á planmyndinni

Stærð: ø150ST Skólp
ø150ST Regnvatn

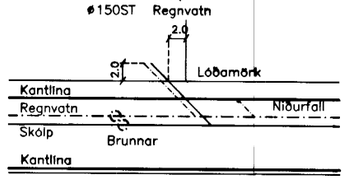

Mkv.1:100 0 1 2 3 4 5 6 7 8 9 10m

Mkv.1:500 0 10 20 30 40 50m

FEBR. '95: KLÖPP INNF. SKV. EFTIRL. '94 /BG

HNIT VERKFRÆÐISTOFA
H F
Höðaleitisbraut 58–60
108 Reykjavík
Sími: 91–5680500
Fax: 91–5680503

GATNAMÁLASTJÓRINN Í REYKJAVÍK
ÆTLANA– OG HÖNNUNARDEILD
SKÚLATÚNI 2 , 105 REYKJAVÍK
SÍMI: 5632480
FAX: 5628082

Mælt: Hnit h.f.	Breyt.	Dags.	Fyrirteki	Af.	BORGAHVERFI
Hannað: BG/HH/HSJ	A				Tengiræsi 4
Teiknað: HSJ	B				
Yfirfarið: BG	C				Dags. 4. nóv. 1994 — Mkv. 1:500, 1:100
Samþ.	D				Tölvuskrá: 17g197.dwg — Nr: 4-6-115

Nr: 17–199/G–197

Útprentun þarf ekki að vera í útgefnum kvarða. Atriði á teikningunni gætu hafa breyst frá innsetningu.